











**RICE COUNTY
TRANSPORTATION PLAN
EXISTING AVERAGE ANNUAL
DAILY TRAFFIC VOLUMES**

FIGURE NO. 3.1-1

Legend

Functional Class

-  Principal Arterial
-  Minor Arterial
-  Major Collector
-  Minor Collector
-  Principal Arterial Within Cities
-  City/Village Boundary
-  Township Boundary
-  Adjacent Counties
-  Rice County
-  Protected Waters

XXXX 2001 ADT Volumes *
 * County Routes are 2001 ADT Volumes
 * TH Routes are 2004 ADT Volumes

