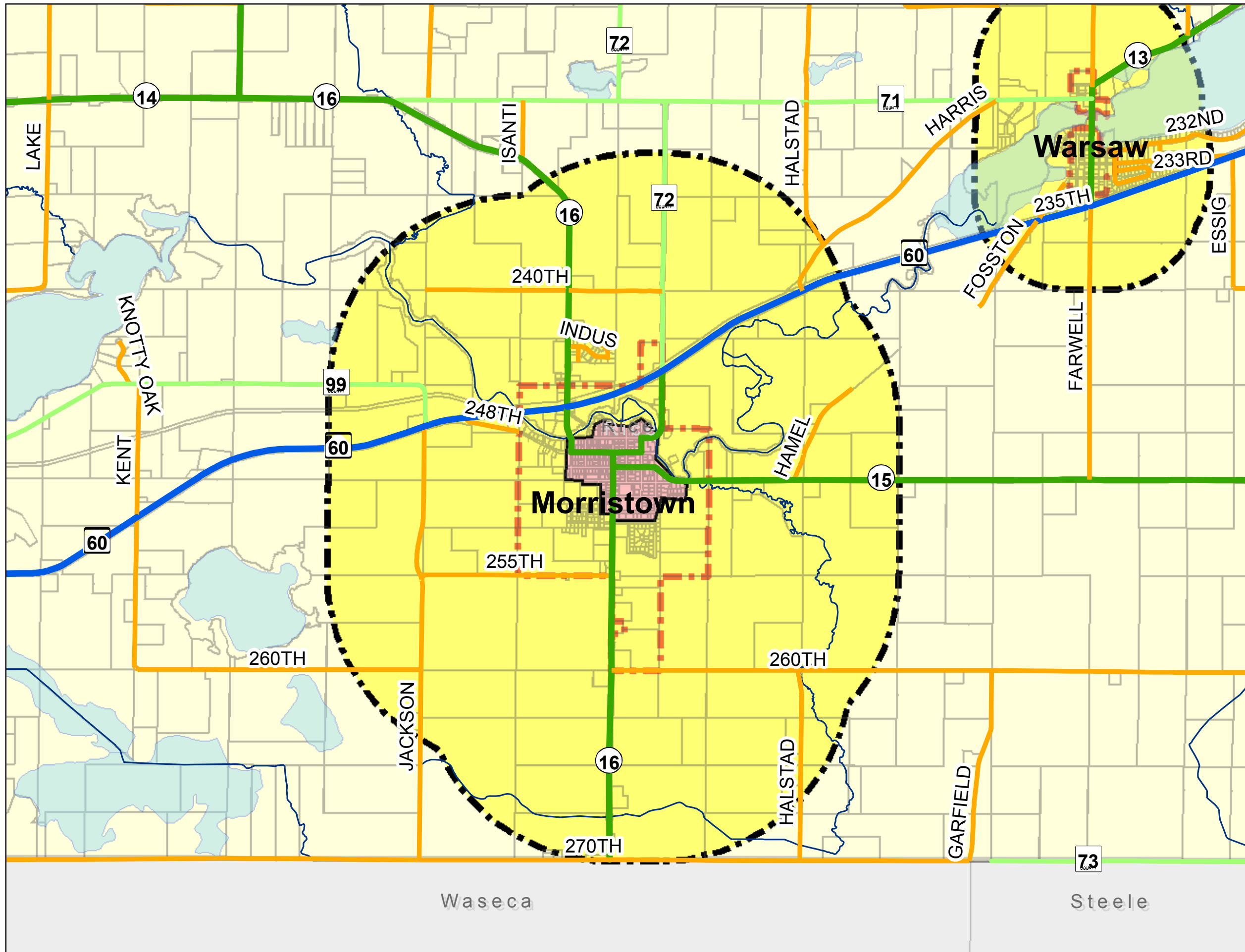


**RICE COUNTY  
TRANSPORTATION PLAN  
MORRISTOWN AREA  
URBAN AND RURAL DESIGNATIONS**

FIGURE NO. 1.2-5



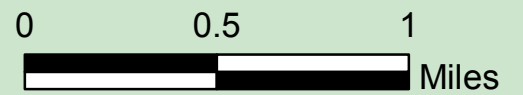

**Legend**

- 2004 Corporate Limits
- Urban/Urbanizing Area
- Traditional Urban Core
- Rural Area
- Adjacent Counties
- Rice County

**Rice County Roads**

- Interstate/US Highway
- Ramp
- State Highway
- County State Aid Highway
- County Road
- Township or Other Road
- Watercourses
- Protected Waters

*Map Sources:*  
 City of Morristown Land Use Plan, 2001  
 City of Faribault Comprehensive Plan, 2003  
 City of Northfield Comprehensive Plan, 2001  
 City of Dundas Comprehensive Plan, 2003  
 City of Lonsdale Planning Data, 1/12/05  
 Rice County Comprehensive Plan, 2002



**BOLTON & MENK, INC.**  
 Consulting Engineers & Surveyors