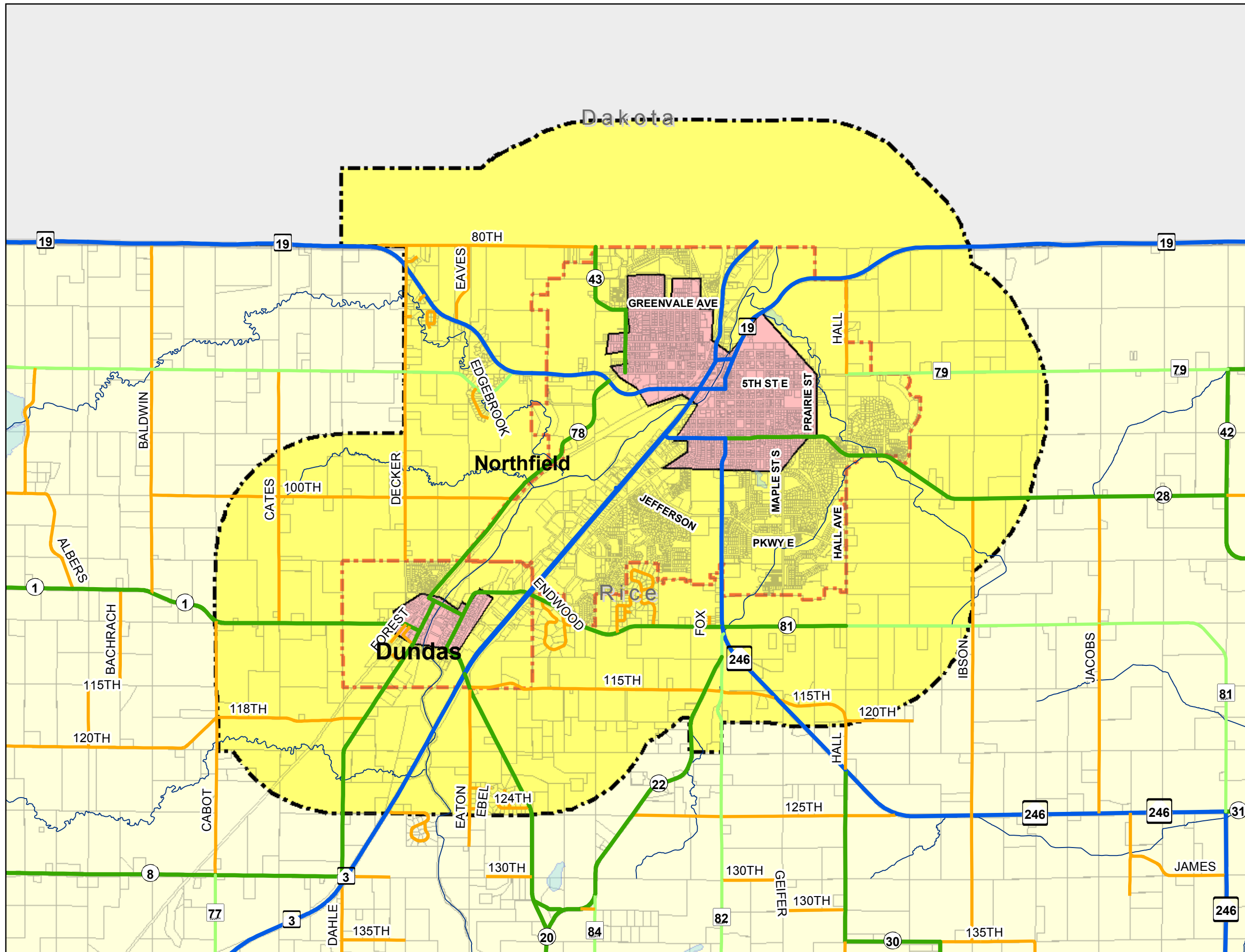


**RICE COUNTY
TRANSPORTATION PLAN
DUNDAS & NORTHFIELD AREA
URBAN AND RURAL DESIGNATIONS**

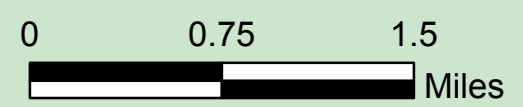

FIGURE NO. 1.2-2



Legend

- 2004 Corporate Limits
- Urban/Urbanizing Area
- Traditional Urban Core
- Rural Area
- Adjacent Counties
- Rice County
- Rice County Roads**
- Interstate/US Highway
- Ramp
- State Highway
- County State Aid Highway
- County Road
- Township or Other Road
- Watercourses
- Protected Waters

Map Sources:
 City of Morristown Land Use Plan, 2001
 City of Faribault Comprehensive Plan, 2003
 City of Northfield Comprehensive Plan, 2001
 City of Dundas Comprehensive Plan, 2003
 City of Lonsdale Planning Data, 1/12/05
 Rice County Comprehensive Plan, 2002



BOLTON & MENK, INC.
 Consulting Engineers & Surveyors